

# State of Wyoming Corner Record

(In compliance with the **CORNER PERPETUATION AND FILING ACT**, Wyoming Statutes, 1997 Section 33-29-140 et. seq., and the Rules and Regulations of the Board of Professional Engineers and Professional Land Surveyors)

Reverse side of this form may be used if more space is needed.

Record of original survey and citation of source of historical information (if corner is lost or obliterated). Description of corner monumentation evidence found and/or monument and accessories established to perpetuate the location of this corner. Sketch of relative location of monument, accessories, and reference points with course and distance to adjacent corner(s) (if determined in this survey). Method and rationale for re-establishment of lost or obliterated corner.

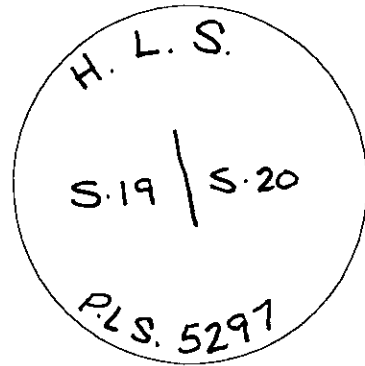
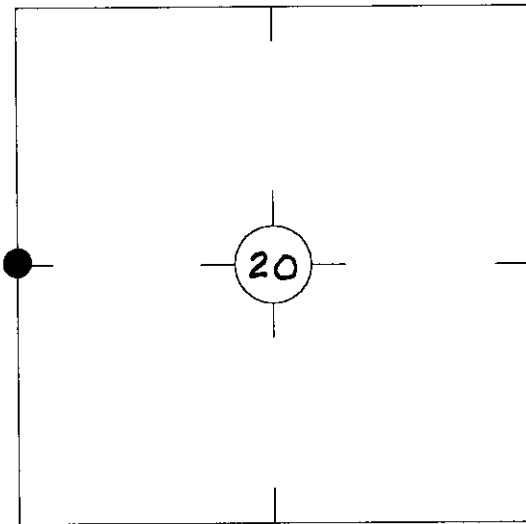
*YELLOW GRANITE STONE, 7" x 9" x 15" LAYING  
LOOSE UNDER EAST-WEST FENCE. STONE IS  
MARKED WITH "1/4". SET 2.0 INCH ALUM. CAP ON  
5/8 INCH REBAR IN PLACE OF STONE. BURIED  
STONE IN ROCK MOUND. SET TPOST ALONG  
SIDE.*

249007  
 LARAMIE COUNTY CLERK  
 1999 APR - 7 P1: 1:02

Project Coordinate: North 211752.95

Project Coordinate: East 722847.03

### Monument location



Monument Inscription

Date of Field Work: AUG 15, 1998

Office Reference: 1ME8418RS, PT. 1170


### Cross Index Plat

	1	2	3	4	5	6	7	8	9	10	11	12	13	14	15	16	17	18	19	20	21	22	23	24	25	
A																										A
B																										B
C		6			5				4					3					2							C
D																										D
E																										E
F																										F
G																										G
H																										H
I																										I
J																										J
K																										K
L																										L
M																										M
N																										N
O																										O
P																										P
Q																										Q
R																										R
S																										S
T																										T
U																										U
V																										V
W																										W
X																										X
Y																										Y
Z																										Z
	1	2	3	4	5	6	7	8	9	10	11	12	13	14	15	16	17	18	19	20	21	22	23	24	25	

Firm/Agency, Address


this corner record provided by:  
**HAMILTON  
 LAND  
 SURVEYING**

102 West Ramshorn, Ste. 201  
 Dubois, WY: 307-455-2070  
A WYOMING COMPANY PROVIDING:  
 COMMERCIAL - RESIDENTIAL - INDUSTRIAL  
 OIL & GAS - WATER RIGHTS - CONSTRUCTION  
 AND SUBDIVISION LAND SURVEYING SERVICES



This corner record was prepared by me or under my direction and supervision.

SEAL & SIGNATURE



County: LARAMIE, Wyoming

Corner Name: WEST ONE QUARTER, Section: 20, T 13N, R 67W, 6TH P.M., Cross-Index No.: P-5

SBRPEPLS/PLSW: March 1994; PLSW January 1998